



**Figure 8. The C2 Environmental Conservation zone proposed (orange boundary) overlaid over the revised indicative reference scheme**



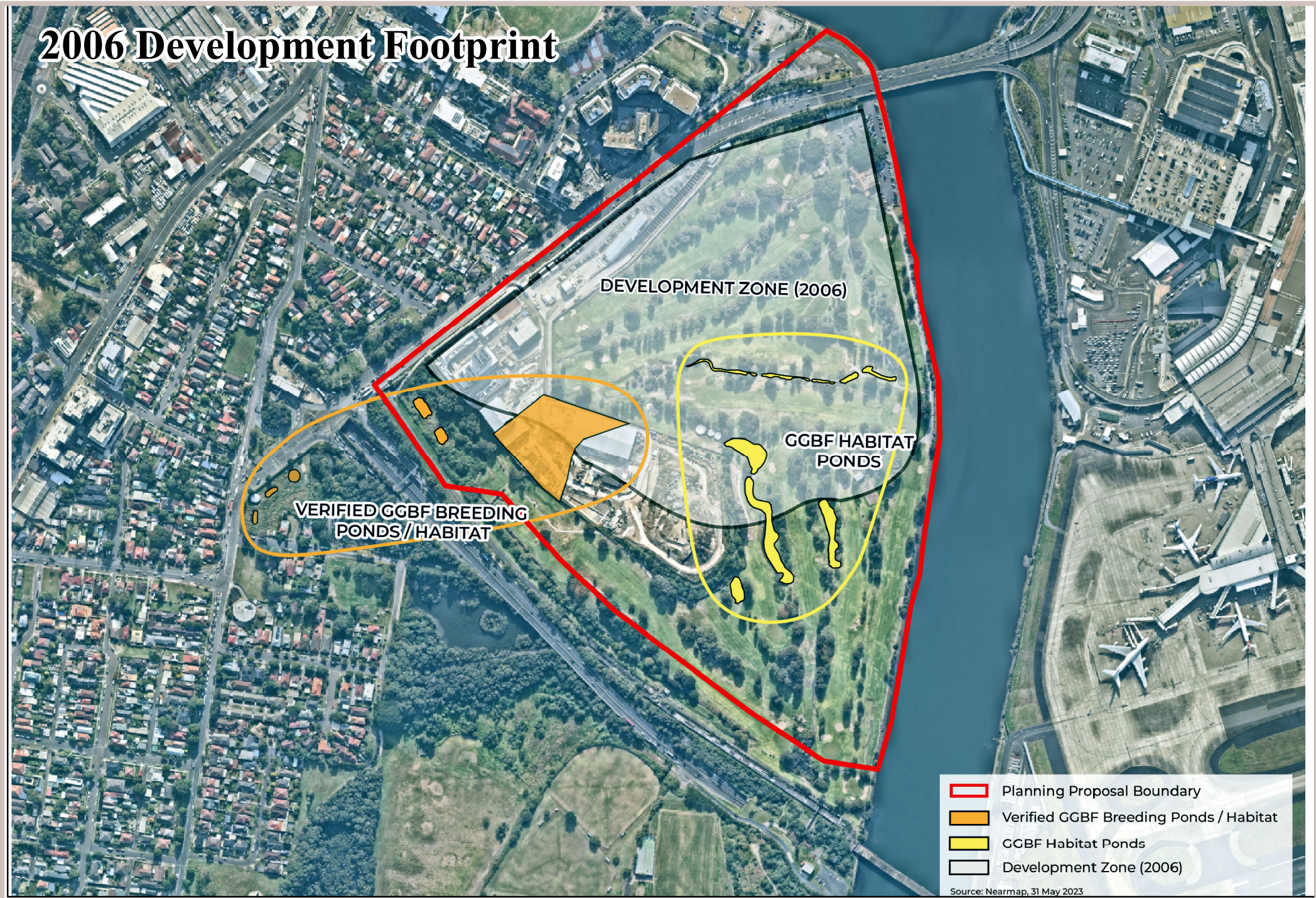


Figure 9. Comparison of the development footprint from 2006 Stage 1 DA and the 2023 Planning Proposal



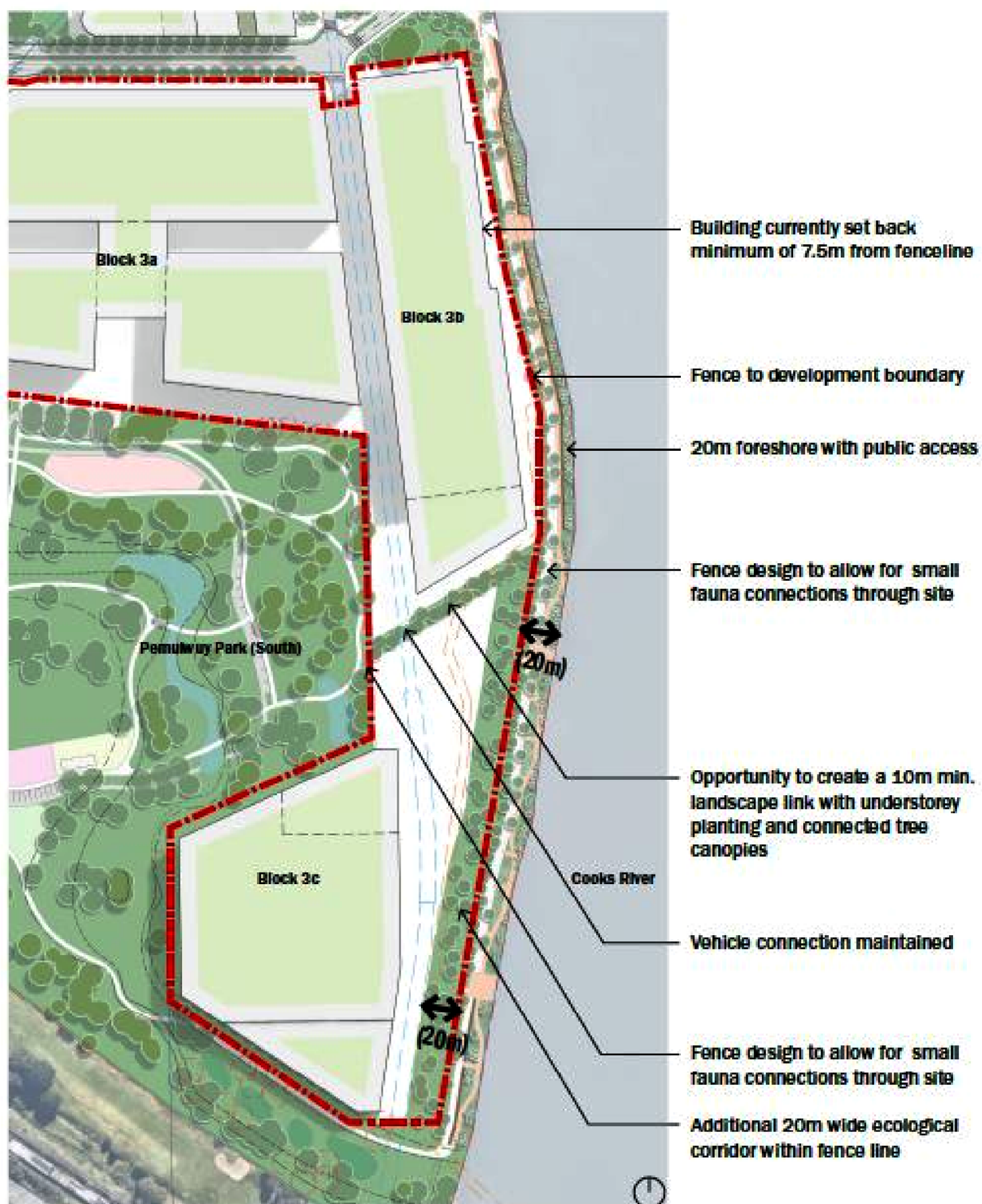



Figure 10. Increased ecological links in the revised Planning Proposal

# FIGURES









**Legend**

 Subject Site

Coordinate System: MGA Zone 56 (GDA 94)



Image Source:  
Image © SixMaps  
(dated 1943)



Figure 2. Historical photo of the subject site (dated 1943)

0 100 200 m

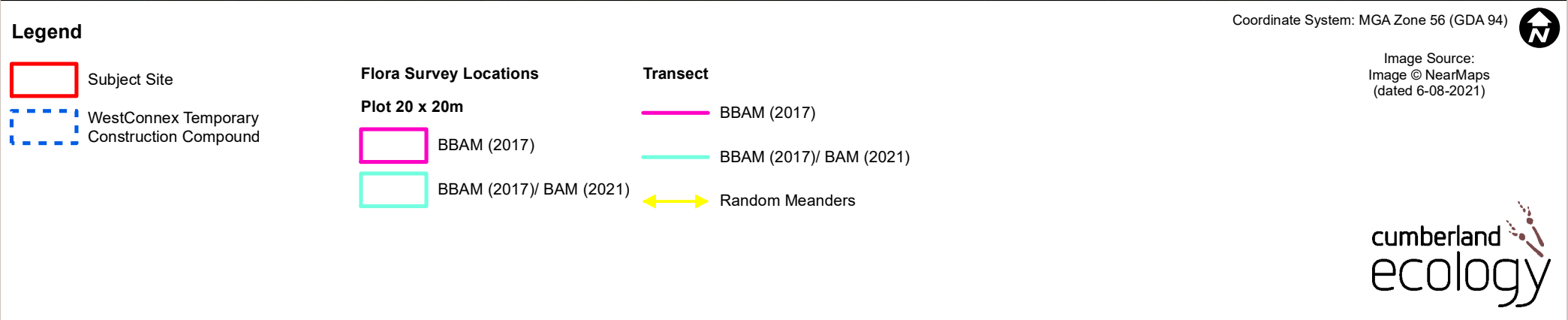




Figure 3. The Cooks Cove Master Plan

Image Source: Hassell (2023)





**Figure 4. Flora survey locations**

0 50 100 m